

# Tignol Maoudo, Senegal Page

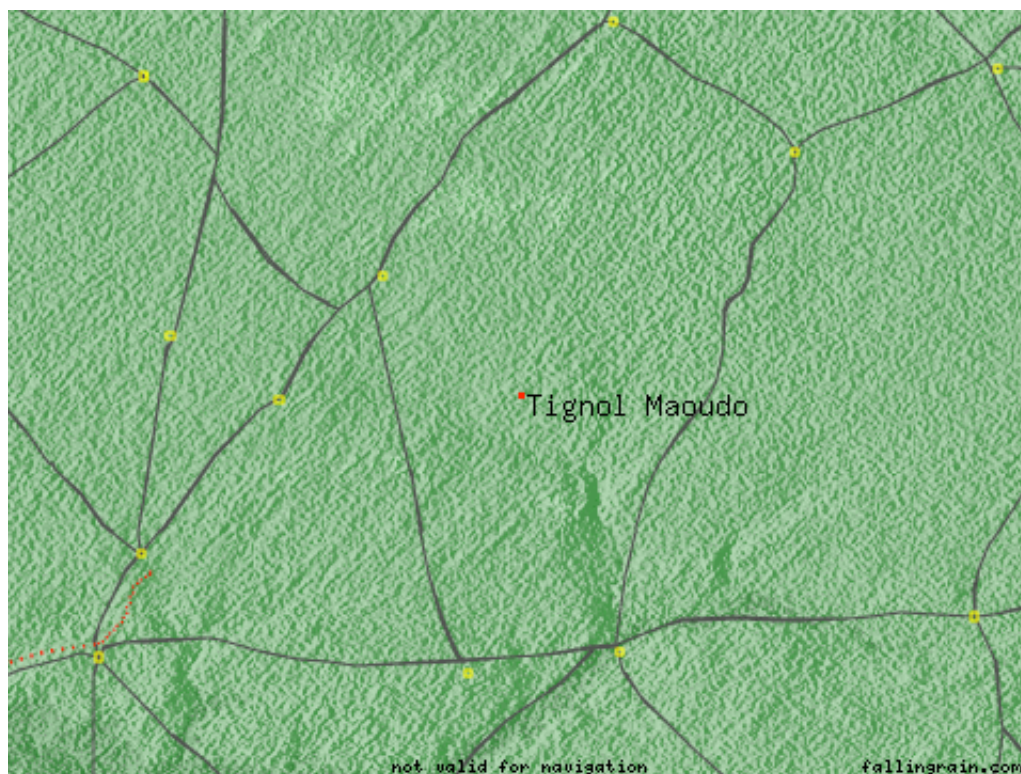
[World:Senegal:Region de Louga](#)

<b>Latitude</b>	14.9667	<b>Longitude</b>	-15.6167	<b>Altitude (feet)</b>	154
<b>Lat (DMS)</b>	14° 58' 0N	<b>Long (DMS)</b>	15° 37' 0W	<b>Altitude (meters)</b>	46
	<b>Time zone (est)</b>	UTC 0			

Approximate population for 7 km radius from this point: 3015

[Google links for Tignol Maoudo](#)

[Google links for Tignol Maoudo, Senegal](#)



[2X in](#)      [1.4X in](#)    [1.4X out](#)    [2X out](#)    [Topo](#)    [Satellite](#)    [2-D](#)  
**0.1768 degrees:**    [North](#)      [South](#)      [East](#)      [West](#)

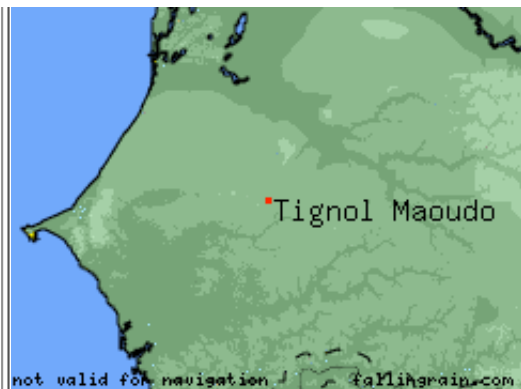
Ads by Google

**[Voyage au Sénégal](#)**

Acheter vos billets pour le Sénégal Billet d'avion pas cher!  
[www.billet-avion.cc](http://www.billet-avion.cc)

**[Get Free Maps Now](#)**

Instant access to maps & directions all the time! Never get lost again.  
[www.Starware.com/Maps](http://www.Starware.com/Maps)

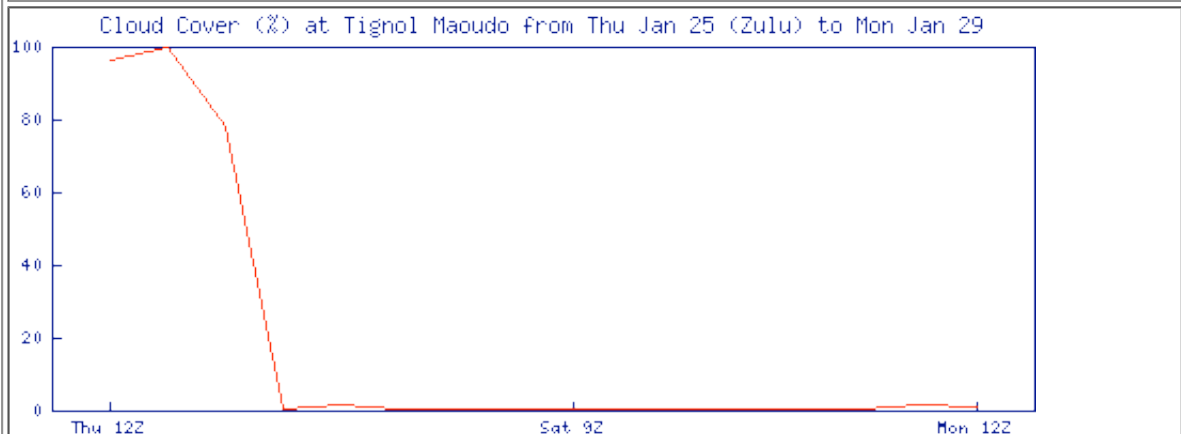
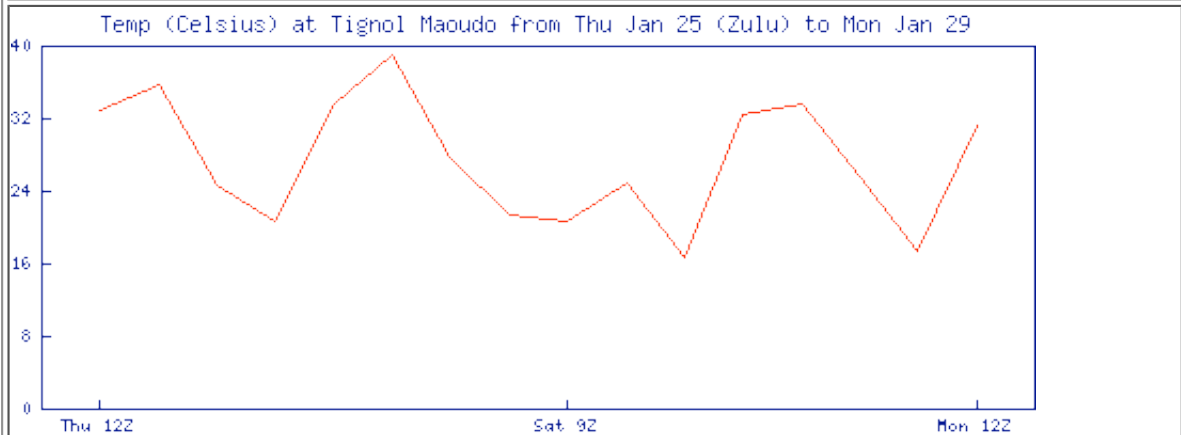


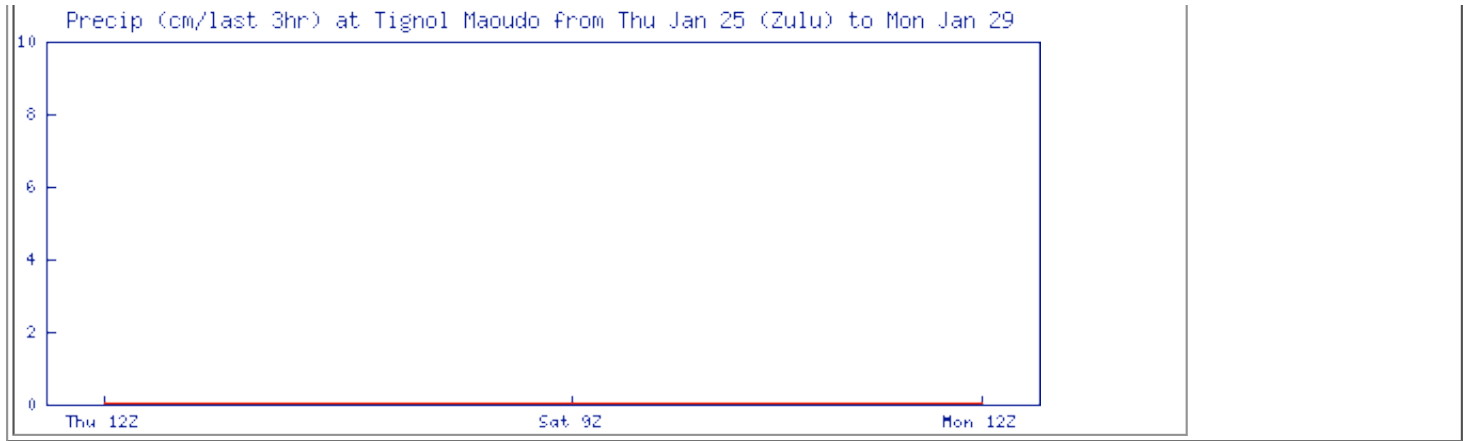
**Nearby Cities and Towns**

West	North	East	South
<a href="#">Nibane</a> (2.2 nm)	<a href="#">Ndjouki</a> (2.8 nm)	<a href="#">Saot</a> (6.1 nm)	<a href="#">Kenngor</a> (2.2 nm)
<a href="#">Boliboguel</a> (2.2 nm)	<a href="#">Niouki</a> (3.6 nm)	<a href="#">Sival</a> (6.1 nm)	<a href="#">Loumbol Baraguel</a> (4.9 nm)
	<a href="#">Bouli Boguel</a> (4.2 nm)	<a href="#">Bamgol</a> (5.9 nm)	

Nearby airports:

Code	IATA	Name	City	Distance	Bearing	Airlines
<a href="#">FR4897</a>		DODJI		51 nm	E 47	
<a href="#">GOOK</a>	KLC	KAOLACK		55 nm	S 207	<a href="#">Unlikely</a>





If this page is useful to you, please link to it.  
Presentation Copyright © Falling Rain Genomics, Inc. 1996-2004